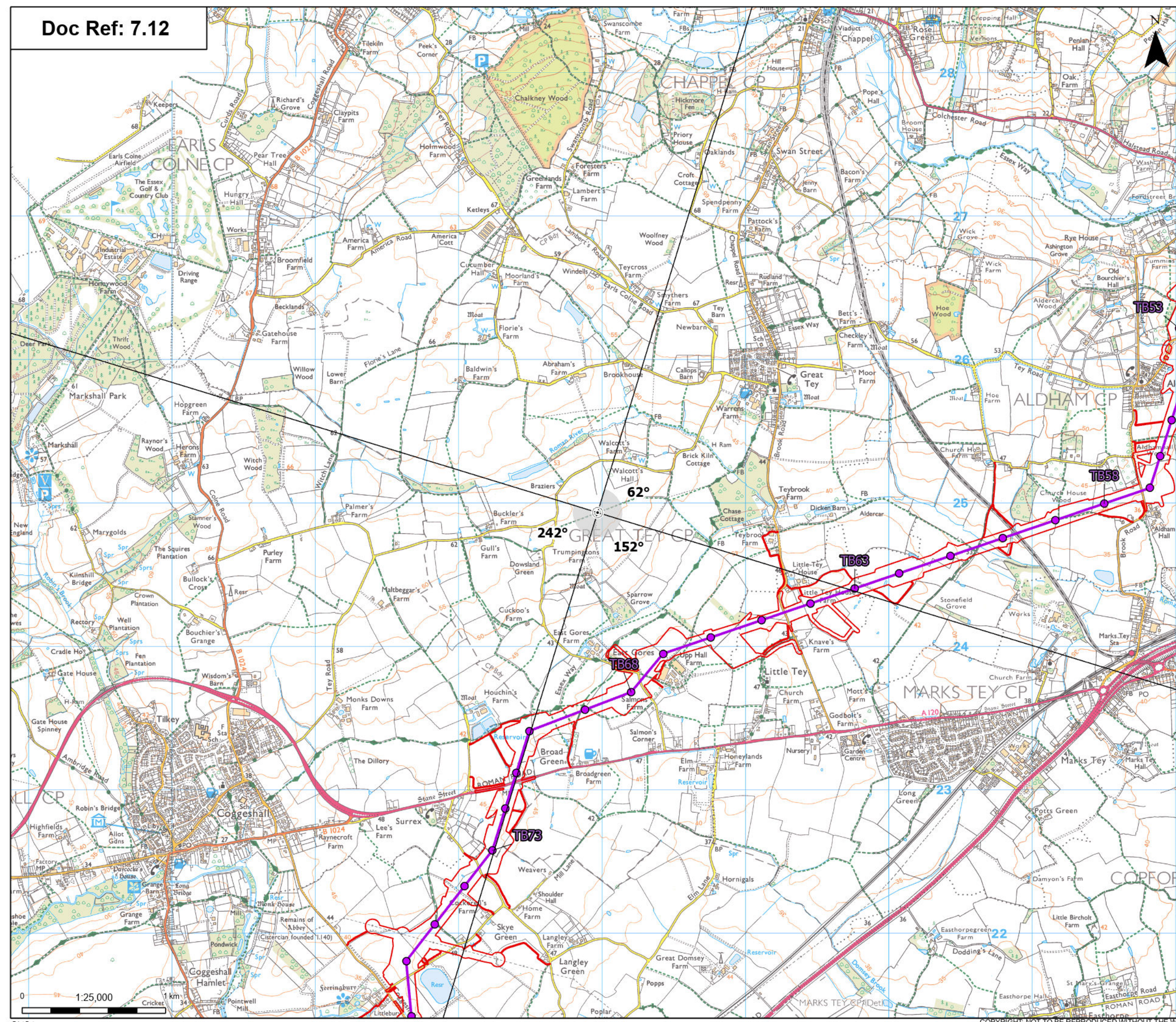
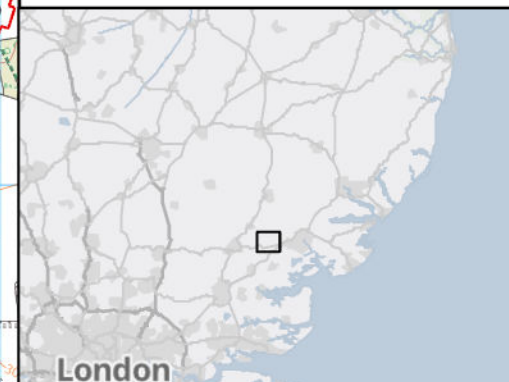


Doc Ref: 7.12



- Order limits
- V Viewpoint location
- 90° Field of view
- Proposed overhead line alignment
- Proposed standard lattice pylon location

Notes:
Detailed visualisations for each 90 degree horizontal fields of view illustrated in the plan are included in the accompanying visualisation document.
© Crown copyright and database right 2024 Ordnance Survey 1000098122. Contains public sector information licensed under the Open Government Licence v3.0. © National Grid UK



Date	Description	Drawn	Check	Approv
A	Aug 2025 FOR DCO APPLICATION	TH	BG	KB

PROJECT:
nationalgrid Norwich to
Tilbury

Planning Inspectorate App Number: EN020027
Regulation 5(2)(a)

Title:
Figure 7.12.F119_VP4.22a
Viewpoint 4.22: PRoW between Great Tey
and Little Tey

Designed	L. Cargill	Date	August 2025
Drawn	T. Hardie	Date	August 2025
Checked	B. Greatrix	Date	August 2025
Approved	K. Burrows	Date	August 2025
Scale:	1:25,000	Datum:	AOD
Original Size:	A3	Grid:	OS
Suitability Code:	A2	Project Number:	10059280

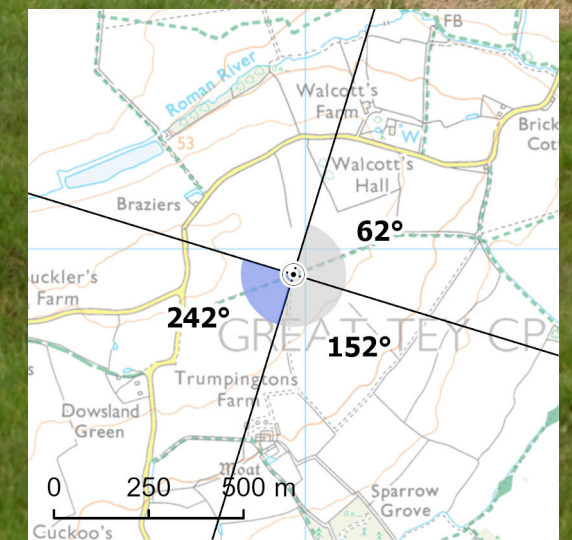
Suitability Description:
Accepted as Concept Stage

Drawing Number:
10059280-ARC-EBD-ZZ-DR-ZZ-00595-A2-P01

© Crown copyright and database rights 2024 Ordnance Survey 1000088182. Contains public sector information licensed under the Open Government Licence v3.0. © National Grid UK



Baseline Photograph



View flat at a comfortable arm's length

